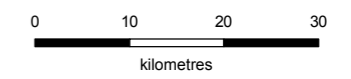







Eringa ILUA

External boundary of the Agreement Area



Map Datum : GDA94

-  Agreement Area Boundary
-  Cadastral Parcel
-  Out of Hundreds
-  Pastoral Lease
-  Park / Reserve
-  Watercourse

Watercourses referenced to 1:250,000 Topographic Mapping Series 3 sourced from Geoscience Australia.